Expected Mature Tree Height - John Laurie BV/Sarcee TR NW: Elevation Cross Section 1

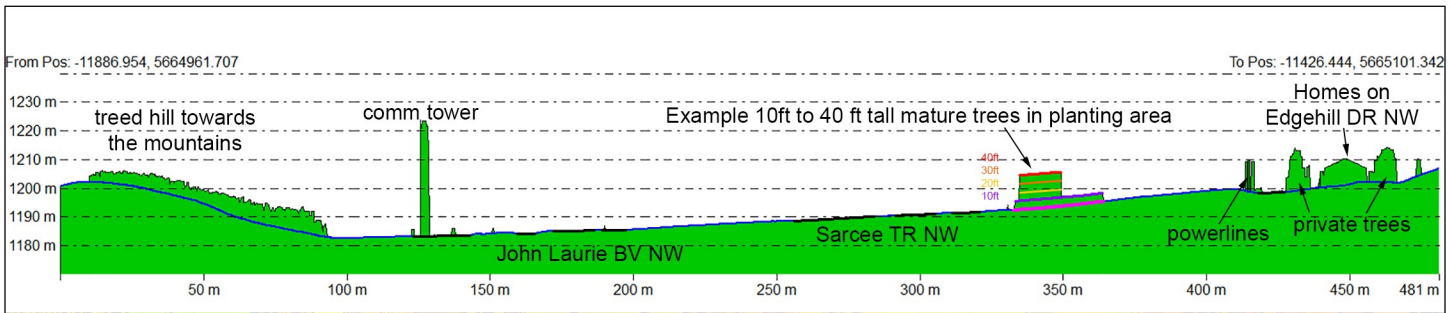

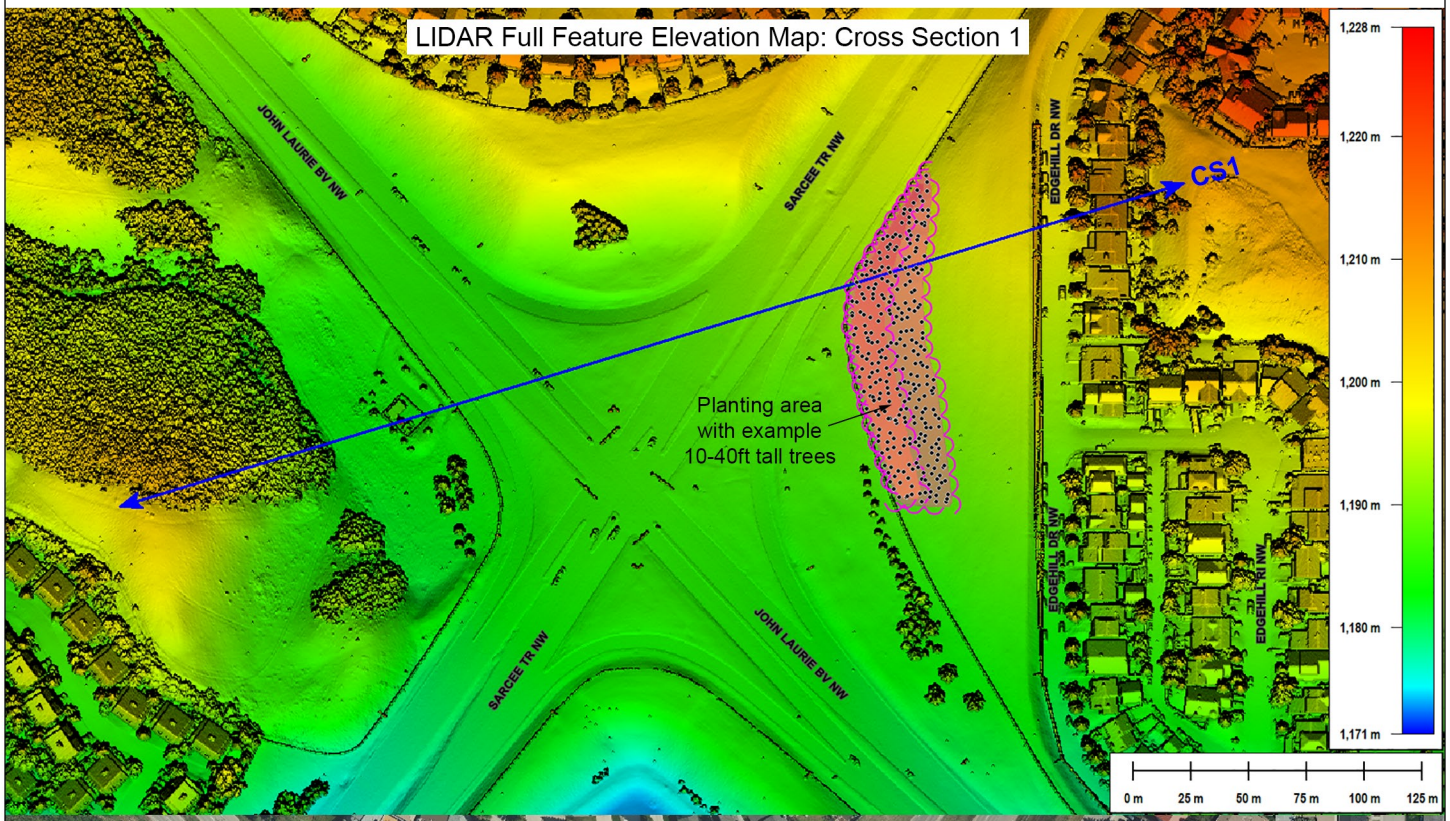

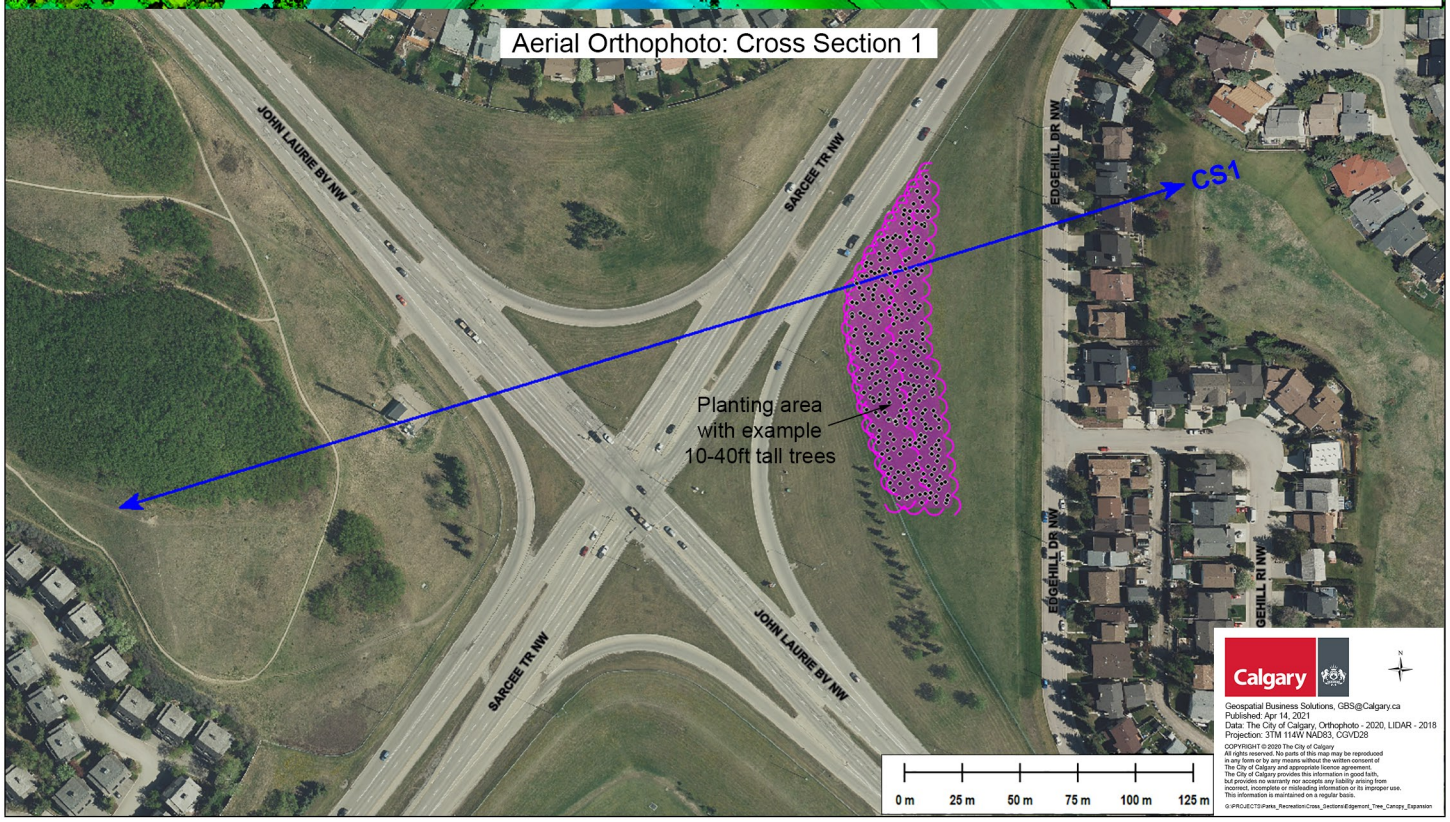

COPYRIGHT © 2020 The City of Calgary
All rights reserved. No parts of this map may be reproduced in any form or by any means without the written consent of The City of Calgary and appropriate licence agreement.
The City of Calgary provides this information in good faith, but provides no warranty nor accepts any liability arising from incorrect, incomplete or misleading information or its improper use.
This information is maintained on a regular basis.

G:\PROJECTS\Parks_Recreation\Cross_Sections\Edgemont_Tree_Canopy_Expansion